

# Cupertino Safe Routes to School

*Moving beyond improving infrastructure to change behavior*

Aug 24, 2022  
Working Group  
Meeting



# Cupertino Safe Routes to School (SR2S)

**Mission Statement:** *"Create a safer environment for students and families in Cupertino to travel to and from school actively."*




# Cupertino SR2S: Introductions

- Please introduce yourself:
  - Name
  - School/Organization
  - Role



# Public Comments

A large, blue-outlined thought bubble graphic is centered on the page. It has a scalloped top edge and a tail at the bottom left consisting of three overlapping circles. Inside the bubble, the text is centered and reads:

Thoughts?  
Questions?  
Future Agenda Items?

# 'FAQ' from the Frontlines



## Orange Avenue Sidewalk Project

David Stillman, Transportation Manager, City of Cupertino



# 'FAQ' from the Frontlines

## Kennedy Bikeway



David Stillman, Transportation Manager, City of Cupertino



# 'FAQ' from the Frontlines

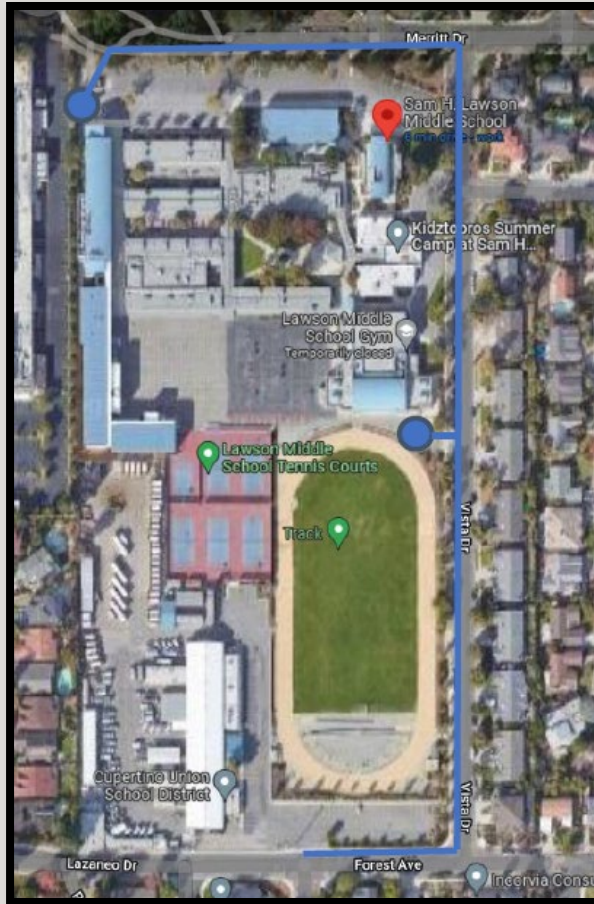


## Regnart Creek Trail Due to Open Late Fall

David Stillman, Transportation Manager, City of Cupertino



# 'FAQ' from the Frontlines



## Lawson Bikeway Feasibility Study

David Stillman, Transportation Manager, City of Cupertino





- **'FAQ' from the Frontlines**

- **I-280/Wolfe Interchange**
- **De Anza Separated Bike Lanes**
- **Stevens Creek Blvd**
  - Phase 2
  - Regional Corridor Study

- **David Stillman, Transportation Manager, City of Cupertino**



# 'FAQ' from the Frontlines



## Cupertino Library Book Drop-Off

David Stillman, Transportation Manager, City of Cupertino



# 'FAQ' from the Frontlines



## Bubb/McClellan Intersection Changes Coming

David Stillman, Transportation Manager, City of Cupertino



# Presentation: Adaptations

## Adaptations to School Closures

By: Cherie Walkowiak

Safe Routes to School Coordinator

- Bell Schedule Shifts
- Drop-Off Maps
- Expanded Parking
- Meet and Walk (eventually Walking School Bus?)
- Suggested Routes to School Maps
- Intersection Modifications

# Presentation: Adaptations

## Bell Schedule Shifts

### 2021/22

- 8:30 a.m. Lincoln →
- 8:20 a.m. (9:30 Wed) Kennedy
- 8 a.m. (9:00 T/F) a.m. Monta Vista →

### 2022/23

- 8:10 a.m. Lincoln
- 8:20 (9:30 Wed) a.m. Kennedy
- 8:30 a.m. Monta Vista

# Presentation: Adaptations

## Drop-Off Maps/Expanded Parking

**LINCOLN ELEMENTARY  
DROPOFF & PICKUP RULES**

### McClellan Road Dropoff



This map shows the McClellan Road area. The school is on the left, and Lincoln Playground is on the right. Imperial Avenue runs north-south through the center. Green arrows indicate permitted drop-off zones on McClellan Road. Red 'X' marks indicate no-drop-off zones. A 'NO DROPOFF - BUS ONLY' zone is shown near the playground. A 'leave curb after dropoff' instruction is shown with a dashed line and a car icon. Bike parking areas are marked near the school office. 'DROPOFF AT CURB ONLY' is labeled in two locations.

**Encourage your child to walk or bike to Lincoln every day!**

- You can avoid the traffic jams near school.
- Studies show increased school success for children who walk or bike to school.
- You can save gas and be more green.



### Fort Baker/Presidio Dropoff



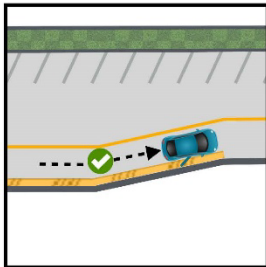
This map shows the Fort Baker/Presidio area. Lincoln Elementary is at the top. Streets include Fort Baker Drive, Presidio Drive, Bubb Road, and Hyannisport Drive. A red box indicates 'NO PARKING AT RED CURBS'. A white box indicates '3 MINUTE DROPOFF ONLY'. A yellow box indicates '15 MINUTE PARKING'. 'PERMIT PARKING ONLY' zones are marked on Fort Baker Drive and Presidio Drive. An arrow points 'To Monta Vista'.

# Presentation: Adaptations

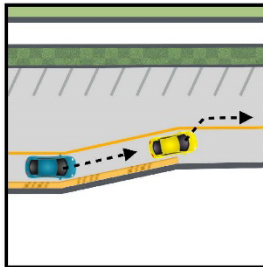
## Drop-Off Maps/Expanded Parking

### HOW TO DROP OFF AT LINCOLN

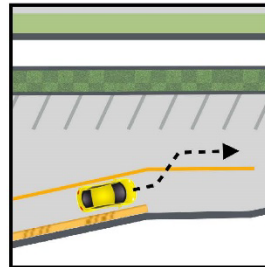
Pull all the way to end of the dropoff zone before letting your child out.



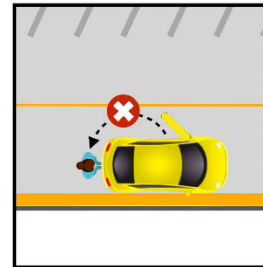
Move your car forward when the next car ahead of you moves forward.



Once you have dropped off your child, pull away from the curb to exit the lot.

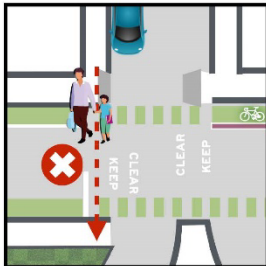


Be ready to drop off. Don't get out of the car or have backpacks in the trunk.

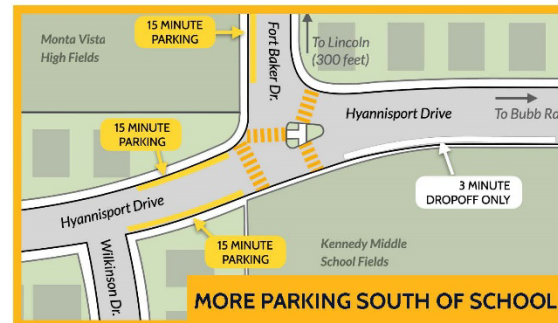
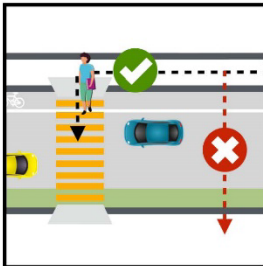


### BE SAFE WHEN CROSSING MCCLELLAN!

Do not cross McClellan at Imperial even with a parent. Use Orange Ave. crosswalk.



When walking to Lincoln, ONLY cross streets in a marked crosswalks.







# Presentation: Adaptations

## Meet and Walk


- Eaton
- Lincoln

## Meet and Walk

Avoid the traffic snarls on Bubb Road and McClellan Road!

Join other Lincoln Elementary School families, meet new friends, and stay safe by walking to school together!

A "Meet and Walk" group will leave from the Monta Vista student parking lot near Byrne Ave at 7:50 a.m. every school day and walk to Lincoln Elementary School as a group.



### Meeting Location:

#### MVHS Student Parking Lot: Cell Phone Stalls

- Arrive by 7:50 a.m. to avoid the morning traffic madness
- Only park in stalls with the green curb marked "Cell Waiting"
- **Lincoln vehicles are required to vacate the Monta Vista lot before 8:15 a.m.**
- Do not park in the MVHS staff or visitor parking lots



**Driving from the South?** For those coming from the south, access the parking lot by way of Linda Vista Drive and McClellan Road.

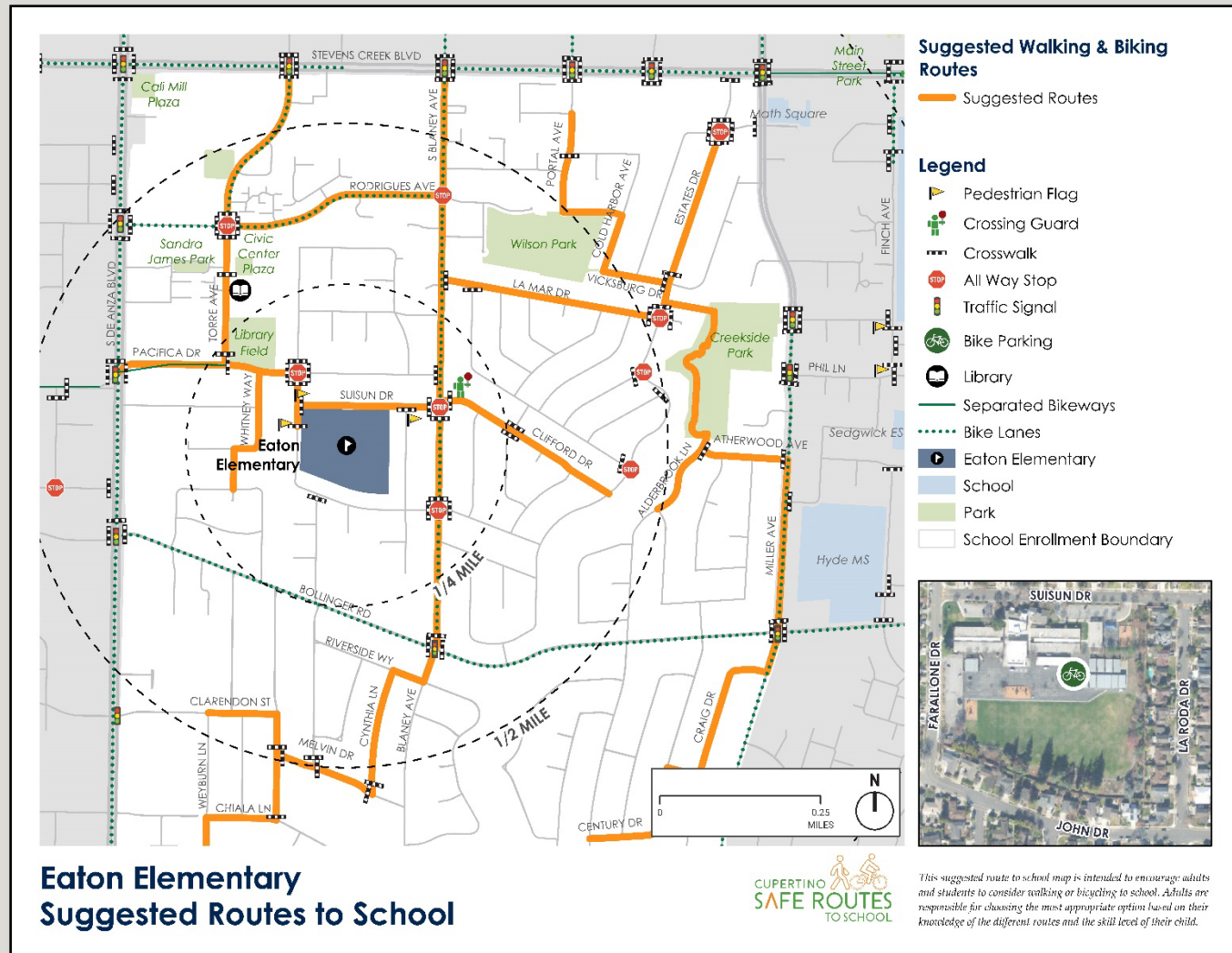
If you have any questions about the Meet and Walk, contact Rochelle Chu at [chu\\_rochelle@cusdk8.org](mailto:chu_rochelle@cusdk8.org).



# Presentation: Adaptations

## Suggested Routes Revised

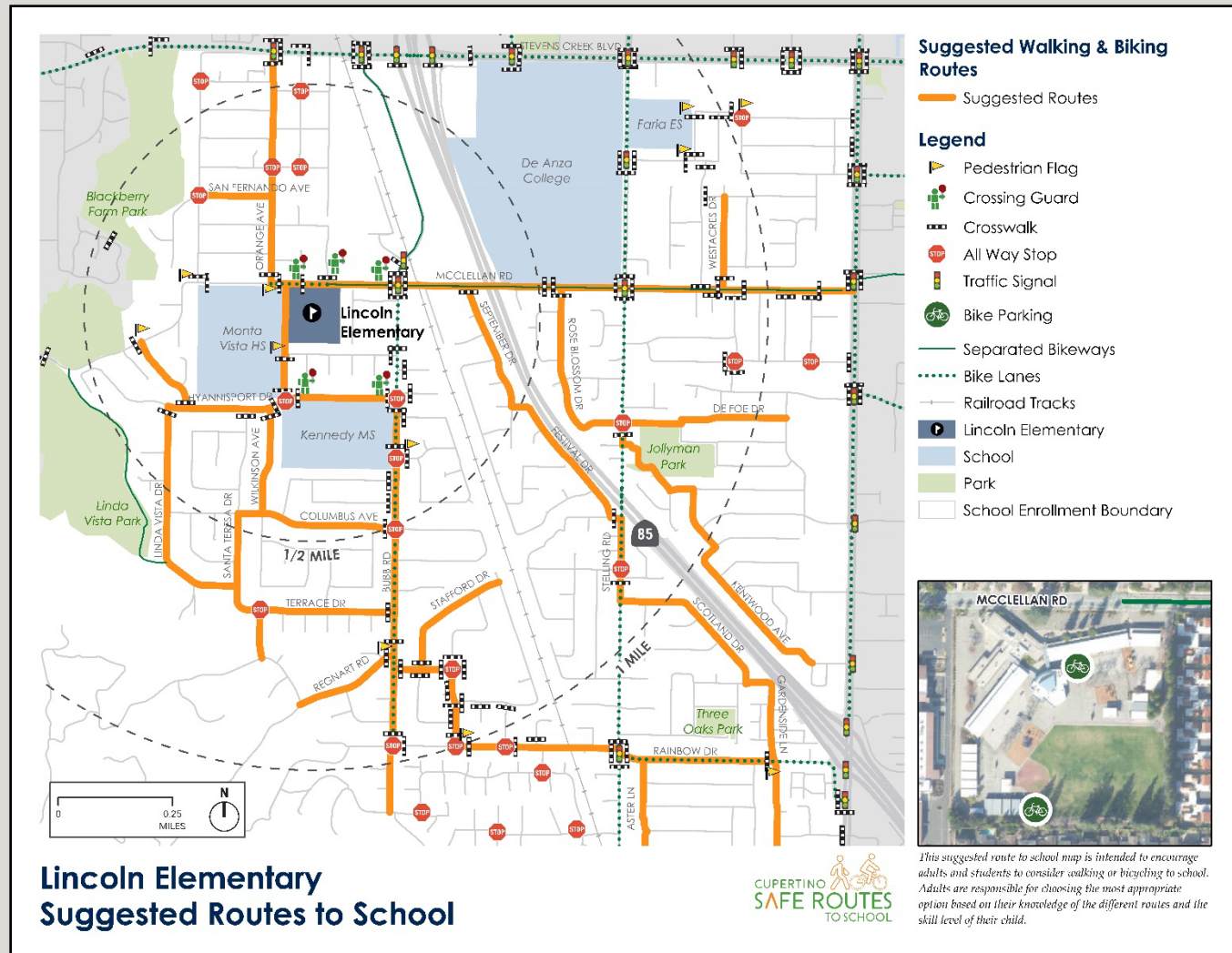
- Eaton includes Meyerholz area
- Lincoln includes Regnart area



# Presentation: Adaptations

## Suggested Routes Revised

- Eaton includes Meyerholz area
- Lincoln includes Regnart area



# SR2S Updates – Crossing Guards

## Crossing Guard Warrant Study

Spring Study Complete  
Mini Study this Fall


# SR2S Update: Back to School

## Back to School Resources



### Learn the rules of the road

How to be safe while walking and biking to school



### Plan your route

Learn crossing guard locations, estimated travel times, and recommended routes

### Get equipped

Pick the right gear with the right fit to walk or bike safely

**You** can bike or walk to school safely and easily!

[cupertino.org/backtoschool](http://cupertino.org/backtoschool)



### See how your commute is getting safer

Explore safety improvements at and around your school



### Learn how to improve your school performance

Improve grades, mood, sleep, and health

# SR2S Update: High School Grant

High School Grant  
Application Period Now Open  
due Sunday, October 16



# SR2S Updates – Coming Soon

## Fall Bike Fest

Saturday, Sept 24  
9 a.m. to 1 p.m.  
Civic Center Plaza

[cupertino.org/bikefest](http://cupertino.org/bikefest)



2022 CUPERTINO FALL  
**BIKE FEST**

SEPT 24  
9AM- 1PM

CUPERTINO CIVIC  
CENTER PLAZA

JOIN NEIGHBORS FOR RIDES,  
A RODEO, CONTESTS,  
AND LOTS OF FUN!

**FREE!**

- ▶ BIKE RODEO FOR KIDDOS
- ▶ FAMILY BIKE RIDES
- ▶ BIKE CONTESTS WITH COOL PRIZES
- ▶ FREE BIKE & HELMET CHECKS
- ▶ BIKE DECORATING
- ▶ BIKE BLENDER SMOOTHIES
- ▶ AND MORE FUN FOR THE WHOLE FAMILY!

Bring your helmet and bike for rodeo and ride!  
More information at: [cupertino.org/bikefest](http://cupertino.org/bikefest)

AFTER THE BIKE FEST, CHECK OUT THE CUPERTINO ROTARY CLUB'S  
FUN FEST AT MEMORIAL PARK!

CUPERTINO SAFE ROUTES TO SCHOOL  
SILICON VALLEY BICYCLE COALITION  
Walk-Bike Cupertino

CUPERTINO  
Paid for by:  
2016 MEASURE B  
VA

# This Weekend! – Last Workshop

## Middle School Bike Skills

Registration Still Open  
for last workshop of the  
summer: Aug 27

[www.Cupertino.org/MSBS](http://www.Cupertino.org/MSBS)



**MIDDLE SCHOOL  
BIKE SKILLS**  
SUMMER WORKSHOP



**LEARN**  
TRAFFIC LAWS • HOW TO SIGNAL • HOW TO AVOID CRASHES • NAVIGATING INTERSECTIONS • MUCH MORE!



**CLASSES HERE IN CUPERTINO!**

JUNE 11	Classes 8:30am to 12:30pm
JULY 16	Cupertino Senior Center
AUG 16, 20 & 27	21251 Stevens Creek Blvd

Classes are for both student and parent.

REGISTRATION:  
[CUPERTINO.ORG/MSBS](http://CUPERTINO.ORG/MSBS)



**\$155**  
Instruction and on-road class

**STUDENT AND PARENT SHOULD BRING HELMET AND BIKE WITH THEM.**  
*Financial assistance is available.*

**CUPERTINO**  
CUPERTINO SAFE ROUTES TO SCHOOL  
wheel kids  
BICYCLE CLUB

PREPARE YOUR CHILD TO BIKE TO SCHOOL SAFELY!  
Questions? Email [saferroutes@cupertino.org](mailto:saferroutes@cupertino.org)



# Upcoming Events:



**September 14, 4pm:** SR2S Working Group Meeting

**Topic:** TDB

**September 21, 7pm:** Bicycle Pedestrian Commission Meeting

**Topic:** TBD

**September 24, 9am-1pm:** Fall Bike Fest

**Location:** Civic Center Plaza

**October 1:** Ride Out the Drought Kick-Off

**Host:** Silicon Valley Bicycle Coalition

**October 12, 4pm:** SR2S Working Group Meeting

**Topic:** TBD

# Contact Info:

- For SRS

## Issues/Question/Comments/Scheduling:

- Best contact for program is [saferoutes@Cupertino.org](mailto:saferoutes@Cupertino.org)

- Report City Issues

To report a pothole, tree blocking a sign, signal timing issue, or other infrastructure issue:

- Log into Cupertino 311 [www.Cupertino.org/cupertino311](http://www.Cupertino.org/cupertino311)



A Big **THANK YOU!!**