

Cupertino Safe Routes to School

Moving beyond improving infrastructure to change behavior

Jan 11, 2023
Working Group
Meeting



Cupertino Safe Routes to School (SR2S)

Mission Statement: *"Create a safer environment for students and families in Cupertino to travel to and from school actively."*




Cupertino SR2S: Introductions

- Please introduce yourself:
 - Name
 - Role
 - Affiliation



Public Comments

A large, blue-outlined thought bubble graphic is centered on the page. It has a scalloped top edge and a tail at the bottom left consisting of three overlapping circles. Inside the bubble, the text is centered and reads:

Thoughts?
Questions?
Future Agenda Items?

'FAQ' from the Frontlines

Pedestrian Scramble



David Stillman, Transportation Manager, City of Cupertino



'FAQ' from the Frontlines

Pedestrian Scramble

Hours of Operation:
7:30 a.m. to 10:00 a.m. &
1:30 p.m. to 4:30 p.m

PEDESTRIANS: only cross the street when the WALK sign is illuminated. Stay on the sidewalk at all other times.

CYCLISTS: You have a choice:

- Ride across during the green light for vehicles
- Dismount and walk in the crosswalk with the pedestrians during the WALK phase

DRIVERS: only turn right when you have a green light. Right turns during a red light will no longer be allowed.

David Stillman, Transportation Manager, City of Cupertino



'FAQ' from the Frontlines

Intersection of Bubb Road and McClellan Road

HOW TO USE THE PEDESTRIAN SCRAMBLE



A Pedestrian Scramble Traffic Signal Phase is when all traffic signals at an intersection turn red to allow pedestrians to cross any leg of the intersection

Separating vehicular and pedestrian traffic in this way will make the intersection safer and allow more vehicles through the intersections during a green light



Pedestrians should **ONLY** cross on a walk signal 

Drivers will not be allowed to proceed or turn right on red



Pedestrians should not cross diagonally. The all-walk phase will be long enough to cross two legs of the crosswalk in one light



Pedestrians should **WAIT** on the sidewalk during a vehicle green light and  indication

Drivers may turn right freely during this signal phase

 **CITY OF CUPERTINO** cupertino.org/saferoutes

David Stillman, Transportation Manager, City of Cupertino



'FAQ' from the Frontlines


Regnart Creek Trail



David Stillman, Transportation Manager, City of Cupertino



'FAQ' from the Frontlines



David Stillman, Transportation Manager, City of Cupertino



'FAQ' from the Frontlines

Local Roadway Safety Plan

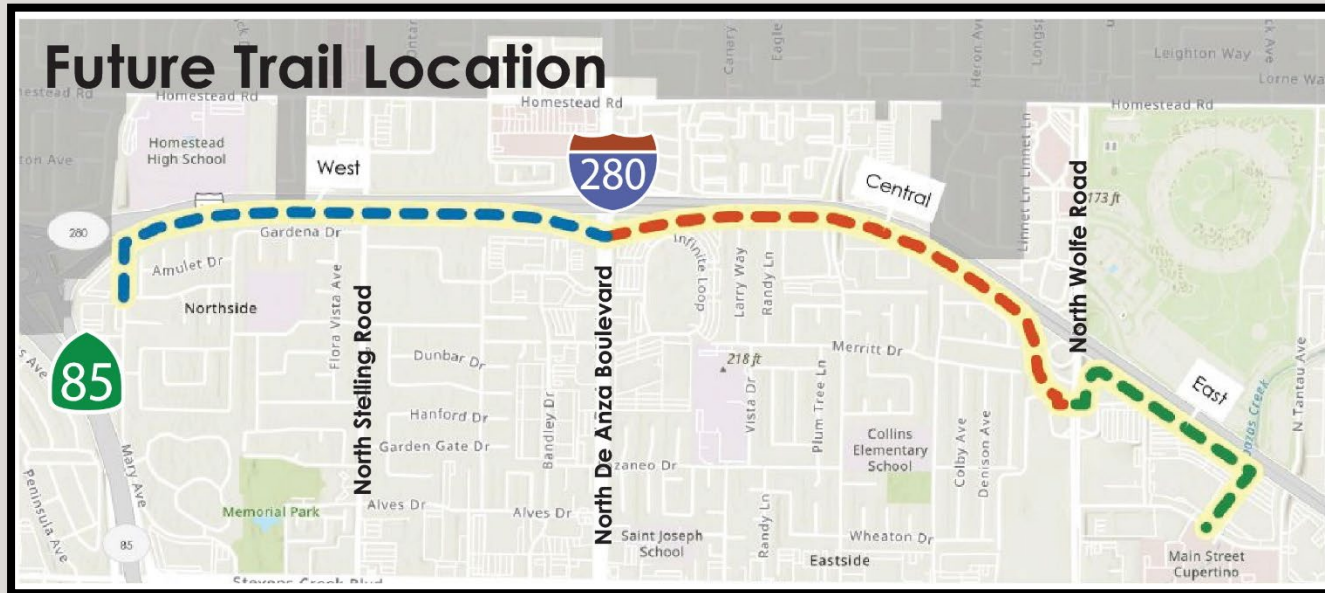


David Stillman, Transportation Manager, City of Cupertino



'FAQ' from the Frontlines

I-280 Trail Name Change



Survey open until January 30, 5:00 p.m.

[TAKE SURVEY](#)

David Stillman, Transportation Manager, City of Cupertino



Presentation: Student Travel

Student Travel Survey Report: Fall 2022



SR2S Updates – Engagement

Art Contest

Submit a vehicle wrap design and propose a new name for our expanded, electrified community shuttle!

Deadline: 2/26/2023

Download Application [HERE](#)

Learn More in the Via Student Contest section here: cupertino.org/shuttle

Questions: chris@cupertino.org

Student Design Contest

FOR OUR NEW EV
COMMUNITY SHUTTLE

Submit custom vehicle artwork/graphics and propose a new name for the Cupertino/Santa Clara shuttle!

A new name!

OPEN TO
GRADES
6-12



**City of
Santa Clara**
The Center of What's Possible



CUPERTINO



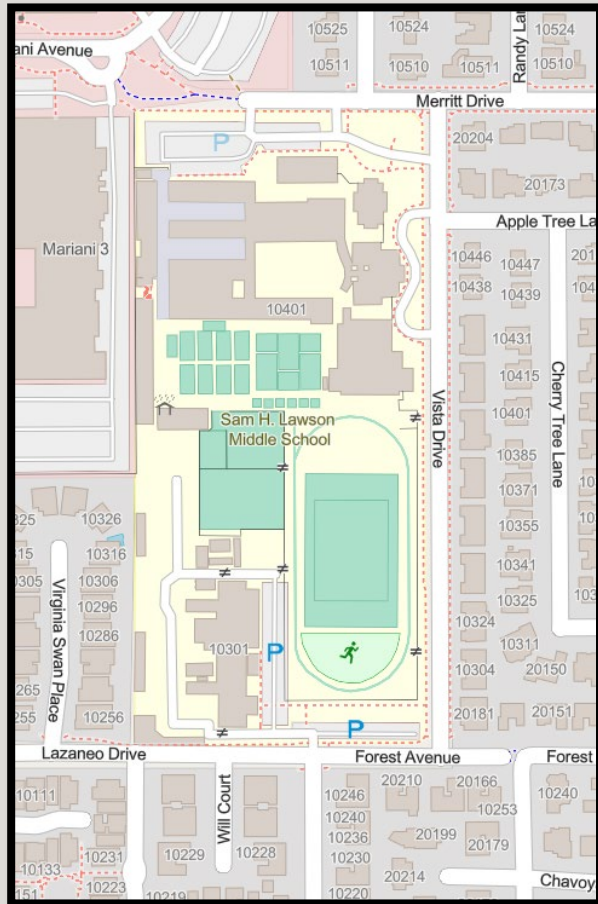
Your design!

DESIGN AND NAME SHOULD CONVEY

community easy to ride
transit/mobility public

Contest dates: now until 2/26/23
Contest rules: cupertino.org/shuttle
Who can enter: students in grades 6-12

SR2S Updates – Engineering



Lawson Bikeway Feasibility Study

Community Meeting #2

Thursday, March 16, 6:30 p.m.

This will be a virtual meeting

[Register HERE for Zoom link](#)

David Stillman, Transportation Manager, City of Cupertino



SR2S Updates – Engagement

High School SR2S Update



Upcoming Events:



January 17, 6:45 pm: City Council Meeting

Topic: Lawrence Mitty Park Plan

January 18, 7pm: Bicycle Pedestrian Commission Meeting

Topic: New Citywide Bicycle Rack Locations

February 4, 10am to pm: Memorial Park Open House

Topic: Conceptual plans for the precise plan – provide feedback

Location: Cupertino Senior Center, 21251 Steven's Creek Blvd

February 8, 4pm: SR2S Working Group Meeting

Topic: Viva Escuelas Street Fairs in San Jose

February 9, 7pm: Memorial Park Community Webinar

Topic: Conceptual plans for the precise plan – provide feedback

March 8, 4pm: SR2S Working Group Meeting

March 16, 6:30 pm: Lawson Bikeway Feasibility Study

Contact Info:

- For SRS

Issues/Question/Comments/Scheduling:

- Best contact for program is saferoutes@Cupertino.org

- Report City Issues

To report a pothole, tree blocking a sign, signal timing issue, or other infrastructure issue:

- Log into Cupertino 311 www.Cupertino.org/cupertino311



A Big THANK YOU!!

